

THROUGH THESE DOORS WALK ONLY THE FINEST PEOPLE – THE CITIZENS OF ESCAMBIA COUNTY. DECISIONS ARE MADE IN THIS ROOM AFFECTING THE DAILY LIVES OF OUR PEOPLE. DIGNIFIED CONDUCT IS APPRECIATED.

CHAMBER RULES

1. IF YOU WISH TO SPEAK, YOU WILL BE HEARD.
2. YOU MUST SIGN UP TO SPEAK. SIGN-UP SHEETS ARE AVAILABLE AT THE BACK OF THE ROOM.
3. YOU ARE REQUESTED TO KEEP YOUR REMARKS BRIEF AND FACTUAL.
4. BOTH SIDES ON AN ISSUE WILL BE GRANTED UNIFORM/MAXIMUM TIME TO SPEAK.
5. DURING QUASI-JUDICIAL HEARINGS (I.E., REZONINGS), CONDUCT IS VERY FORMAL AND IS REGULATED BY SUPREME COURT DECISIONS. VERBAL REACTION OR APPLAUSE IS NOT APPROPRIATE.

PLEASE NOTE THAT ALL BCC MEETINGS ARE RECORDED AND TELEVISED

AGENDA

Board of County Commissioners
Special Meeting – September 6, 2011– 5:30 p.m.
Governmental Complex – First Floor

1. Call to Order.

(PLEASE TURN YOUR CELL PHONE TO THE VIBRATE, SILENCE, OR OFF SETTING)

2. Invocation.
3. Pledge of Allegiance to the Flag.
4. Did the Clerk's Office receive the proofs of publication for the 5:31 p.m., Public Hearing and the Board's Weekly Meeting Schedule?
5. 5:31 p.m. Public Hearing for consideration of adopting an Ordinance Amending Chapter 2, Article II, Division 2, Section 2-33, of the Escambia County Code of Ordinances amending District Lines for the Escambia County Board of County Commissioners' Districts based on 2010 Census Data.

Recommendation: That the Board adopt an Ordinance amending Chapter 2, Article II, Division 2, Section 2-33 of the Escambia County Code of Ordinances; amending District Lines for the Escambia County Board of County Commissioners' Districts based on 2010 Census Data; providing for findings that the Commissioners' District Lines are consistent with Redistricting Requirements and Traditional Redistricting Principles; establishing Commissioners' Districts based on 2010 Census Data; providing a Map of the Commissioners' District Lines; providing Boundary Descriptions of the Commissioners' District Lines; and providing a Population Distribution Table of the Commissioners' Districts.

- A. Opening remarks - Chairman: Anyone wishing to speak needs to fill out a Speaking Request Form.
- B. Reminder of statutory duties - Alison Rogers, County Attorney.
- C. Presentation of the proposed map - David Stafford, Supervisor of Elections.

- D. Public input and comments.
 - E. Discussion - Commissioners.
 - F. Announcement that new District Lines will be advertised two times following the adoption of the Ordinance - Chairman.
6. Adjourn.



BOARD OF COUNTY COMMISSIONERS
Escambia County, Florida

Special BCC Meeting

Item #: 5.

Meeting Date: 09/06/2011

Issue: 5:31 p.m. Public Hearing for Consideration of Adopting an Ordinance Amending Section 2-33 of the Escambia County Code of Ordinances

From: Ryan E. Ross, Assistant County Attorney

Organization: County Attorney's Office

CAO Approval:

RECOMMENDATION:

5:31 p.m. Public Hearing for consideration of adopting an Ordinance Amending Chapter 2, Article II, Division 2, Section 2-33, of the Escambia County Code of Ordinances amending District Lines for the Escambia County Board of County Commissioners' Districts based on 2010 Census Data.

Recommendation: That the Board adopt an Ordinance amending Chapter 2, Article II, Division 2, Section 2-33 of the Escambia County Code of Ordinances; amending District Lines for the Escambia County Board of County Commissioners' Districts based on 2010 Census Data; providing for findings that the Commissioners' District Lines are consistent with Redistricting Requirements and Traditional Redistricting Principles; establishing Commissioners' Districts based on 2010 Census Data; providing a Map of the Commissioners' District Lines; providing Boundary Descriptions of the Commissioners' District Lines; and providing a Population Distribution Table of the Commissioners' Districts.

BACKGROUND:

Pursuant to Fla. Const. art. VIII, §1(e), and ch. 124, Fla. Stat., the County Commissioners are required to draw the Board of County Commission districts following each decennial census. The 2010 Census information has been distributed and the Board of County Commissioners requested that David Stafford, Supervisor of Elections, assist in preparing a proposed redistricting plan.

The Board of County Commissioners held two special joint meetings with the Escambia County School Board, one on May 26, 2011, and the other on July 11, 2011. At these meetings, the Boards discussed potential redistricting schemes and allowed for public comment. The Board of County Commissioners then scheduled its Public Hearing for consideration of a new County Commission District map for September 6, 2011 at 5:31 p.m.

The Board of County Commissioners must adopt a redistricting plan before the end of this year. Pursuant to §124.01(3), Florida Statutes. the Board of County Commissioners shall redistrict only in odd-numbered years. As elections are scheduled for the year 2012, it is necessary to redistrict in the year 2011.

BUDGETARY IMPACT:

N/A

LEGAL CONSIDERATIONS/SIGN-OFF:

The proposed District map, Public Hearing notice, and Ordinance title were published in the Sunday, August 21, 2011, Pensacola News Journal.

PERSONNEL:

N/A

POLICY/REQUIREMENT FOR BOARD ACTION:

N/A

IMPLEMENTATION/COORDINATION:

N/A

Attachments

Redistricting Ordinance

ORDINANCE 2011-___

AN ORDINANCE OF ESCAMBIA COUNTY, FLORIDA AMENDING CHAPTER 2, ART. II, DIVISION 2, SECTION 2-33 OF THE ESCAMBIA COUNTY CODE OF ORDINANCES; AMENDING DISTRICT LINES FOR THE ESCAMBIA COUNTY BOARD OF COUNTY COMMISSIONERS' DISTRICTS BASED ON 2010 CENSUS DATA; PROVIDING FOR FINDINGS THAT THE COMMISSIONERS' DISTRICT LINES ARE CONSISTENT WITH REDISTRICTING REQUIREMENTS AND TRADITIONAL REDISTRICTING PRINCIPLES; ESTABLISHING COMMISSIONERS' DISTRICTS BASED ON 2010 CENSUS DATA; PROVIDING A MAP OF THE COMMISSIONERS' DISTRICT LINES; PROVIDING BOUNDARY DESCRIPTIONS OF THE COMMISSIONERS' DISTRICT LINES; PROVIDING A POPULATION DISTRIBUTION TABLE OF THE COMMISSIONERS' DISTRICTS; PROVIDING FOR SEVERABILITY; PROVIDING FOR INCLUSION IN THE CODE; PROVIDING FOR AN EFFECTIVE DATE.

WHEREAS, pursuant to Fla. Const. Art. VIII, sec.1 (e) and § 124.01, Fla. Stat., the Board of County Commissioners shall redistrict the commissioners' districts into areas of contiguous territory and into districts as equal in population as possible; and

WHEREAS, redistricting is vital to maintaining the constitutional doctrine of one person, one vote; and

WHEREAS, Fla. Const. Art. VIII, sec 1 (e) requires the Board of County Commissioners to redistrict the commissioners' district lines following each decennial census; and

WHEREAS, the 2010 Census data has been distributed; and

WHEREAS, a redistricting plan should reflect traditional redistricting principles which can include geographical compactness, contiguity, preserving incumbents and preserving groups of similar political ideologies:

NOW, THEREFORE, BE IT ORDAINED BY THE BOARD OF COUNTY COMMISSIONERS OF ESCAMBIA COUNTY:

SECTION 1. Findings

The Board of County Commissioners of Escambia County, Florida, finds that the commissioners' districts illustrated on the map entitled "County Commissioners' Districts of Escambia County, Florida", attached hereto as eExhibit A, and further described in the district boundary descriptions, attached hereto as eExhibit B, are based on the 2000 2010 Census of Population data and are consistent with the redistricting requirements of Art. VIII, sec.1 (e) of the Florida Constitution, pertinent state statutes and the Federal

Voting Rights Act of 1964, as amended, which prohibits political jurisdictions from imposing any voting procedure that dilutes the voting strength of racial or ethnic minorities. Further, the commissioner's districts illustrated on the map attached as eExhibit A and described in the district boundary descriptions attached as eExhibit B reflect districts based on traditional redistricting principles such as geographical compactness, contiguity, preserving incumbents and preserving groups of similar political ideologies.

SECTION 2. Escambia County Code of Ordinances, Chapter 2, Art. II, Div. 2, Section 2-33 is hereby amended to read as follows:

Section 2-33. Commissioners' districts based on 2000 2010 Census data.

The commissioners' districts of Escambia County, Florida, shall be those shown on the map attached hereto and incorporated herein by reference as eExhibit A and comprised of the contiguous territories illustrated on said eExhibit A, and further described by the district boundary descriptions attached hereto and incorporated herein as Exhibit B. The population distribution of these districts, as established by the 2000 2010 Census data, is illustrated in the population distribution table attached hereto and incorporated herein as Exhibit C. ~~The corresponding voting precincts in effect as of November 1, 2001 are shown on the map, eExhibit A, and are also listed on the population distribution table, eExhibit C, but said precincts may be changed without affecting the commissioners' districts as established by this section.~~

SECTION 3. Severability.

It is the declared intent of the county commissioners that, if any subsection, sentence, clause, phrase or provision of this section is held invalid or unconstitutional by a court of competent jurisdiction, such invalidity or unconstitutionality shall not be so construed as to render invalid or unconstitutional the remaining provisions of this section.

SECTION 4. Inclusion in the Code.

It is the intention of the Board of County Commissioners that the provisions of this Ordinance shall become and be made a part of the Escambia County Code; and that the sections of the Ordinance may be renumbered or relettered and the word "ordinance" may be changed to "section," "article," or such other appropriate word or phrase in order to accomplish such intentions.

SECTION 5. Effective Date.

This Ordinance shall become effective upon filing with the Department of State.

DONE AND ENACTED this _____ day of September, 2011.

BOARD OF COUNTY COMMISSIONERS
ESCAMBIA COUNTY, FLORIDA

Kevin W. White, Chairman


ATTEST: ERNIE LEE MAGAHA
Clerk of the Circuit Court

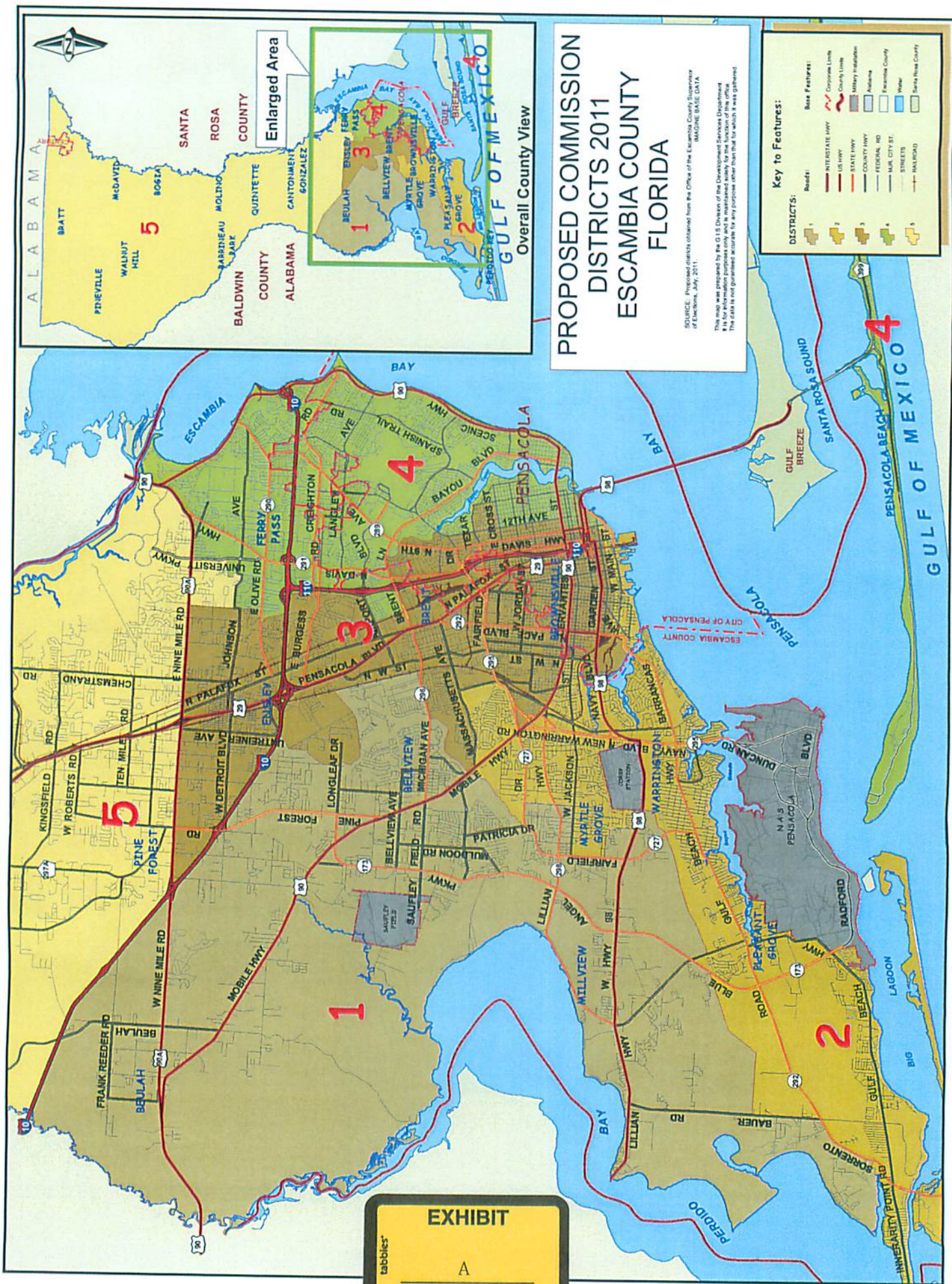
Deputy Clerk

(Seal)

Enacted: _____
Filed with Department of State: _____
Effective: _____

This document approved as to form
and legal sufficiency

By 
Title ASST. COUNTY ATTORNEY
Date AUG. 29, 2011



PROPOSED COMMISSION DISTRICTS 2011 ESCAMBIA COUNTY FLORIDA

SOURCE: Proposed districts obtained from the Office of the Escambia County Supervisor of Elections, July, 2011.
IMAGING BASE DATA

This map was prepared by the GIS Division of the Development Services Department for information purposes only. The data is not guaranteed accurate for any purpose other than that for which it was gathered.

Key to Features:

DISTRICTS:

- 1
- 2
- 3
- 4
- 5

Base Features:

- INTERSTATE HWY
- US HWY
- STATE HWY
- COUNTY HWY
- FEDERAL RD
- MIL CITY ST
- STREETS
- RAILROAD
- Corporate Limits
- County Limits
- Military Installation
- Alabama
- Escambia County
- Water
- State House County




tabbies'

EXHIBIT

A

COUNTY COMMISSIONER. DISTRICT 1 BOUNDARY DESCRIPTION:

Begin at an intersection with the centerline of Interstate 10 and the centerline of Perdido River at the Florida-Alabama state line; thence southeasterly along said centerline of Interstate 10 to the north line of Section 26, Township 1 South, Range 30 West, Escambia County, Florida; thence southwesterly along said north line of Section 26 to the west line of Rolling Hills Subdivision, as recorded in Plat Book 7, Page 83 of the public records of Escambia County, Florida; thence southerly along said west line and along a southerly projection of said west line to the west end of the centerline of Elmhurst Road; thence westerly on a projection of said centerline of Elmhurst Road to the centerline of the west fork of Bayou Marcus Creek; thence southwesterly along said centerline of creek to a point lying east of the centerline of Wymart Road and approximately 1048 feet south of the centerline of Saddlebrook Drive; thence depart said centerline of creek and run west to a point on said centerline of Wymart Road, said point lying approximately 1048 feet south of said centerline of Saddlebrook Drive; thence southerly along said centerline of Wymart Road to an intersection with the centerline of Longleaf Drive; thence easterly along said centerline of Longleaf Drive to an intersection with aforesaid centerline of the west fork of Bayou Marcus Creek; thence southerly along said centerline of the west fork of Bayou Marcus Creek to a westerly extension of the centerline of Blossom Trail; thence easterly along said westerly projection and said centerline of Blossom Trail to the centerline of Rolling Hills Road; thence northeasterly to a point on the centerline of the Alabama and Gulf Coast Railroad right-of-way, approximately 3,172 feet north of the intersection of said centerline of Alabama and Gulf Coast Railroad right-of-way and the centerline of Marcus Pointe Boulevard; thence southerly along said centerline of the Alabama and Gulf Coast Railroad right-of-way to the centerline of West Michigan Avenue; thence westerly along said centerline of West Michigan Avenue to the centerline of Pipeline Road; thence southerly along said centerline of Pipeline Road to the centerline of West Michigan Avenue; thence westerly along said centerline of West Michigan Avenue to the centerline of Bayou Marcus Creek; thence southwesterly along said centerline of creek to the centerline of Patricia Drive; thence southeasterly along said centerline of Patricia Drive to the centerline of Fairfield Drive; thence easterly along said centerline of Fairfield Drive to the centerline of North 65th Avenue; thence southerly along said centerline of North 65th Avenue to the centerline of West Jackson Street; thence westerly along said centerline of West



Jackson Street to the centerline of Fairfield Drive; thence southerly along said centerline of Fairfield Drive to the centerline of Templeton Road; thence easterly along said centerline of Templeton Road to the centerline of Campbellton Lane; thence southerly along said centerline of Campbellton Lane to the centerline of Mier Henry Road; thence easterly along said centerline of Mier Henry Road to the centerline of South 72nd Avenue; thence southerly along said centerline of South 72nd Avenue to the centerline of West Highway 98; thence easterly along said centerline of West Highway 98 to the centerline of South 61st Avenue; thence southerly on a south projection of said centerline of South 61st Avenue to the centerline of a tributary to Jones Swamp Creek; thence continue southerly along said centerline of tributary to the centerline of Jones Swamp Creek; thence southwesterly along said centerline of creek to the centerline of Fairfield Drive, being also the southeast corner of census block 1024 of census tract 27.04 of Escambia County, Florida, as per official maps of the 2010 United States Census; thence southwesterly along the south lines of the following census blocks lying within said census tract 27.04: blocks 1024, 1019, 1015, 1020, and 1025 to the centerline of Dog Track Road; thence northwesterly along said centerline of Dog Track Road to the centerline of South Blue Angel Parkway; thence southwesterly along said centerline of South Blue Angel Parkway approximately 2380 feet to the centerline of a Gulf Power transmission line easement; thence southwesterly along said centerline of transmission line easement to the north line of Section 12, Township 3 South, Range 31 West, Escambia County, Florida; thence westerly along said north line of Section 12 to the northeast corner of Section 11, Township 3 South, Range 31 West, Escambia County, Florida; thence continue westerly along the north line of said Section 11 to the centerline of Bauer Road; thence southerly along said centerline of Bauer Road to the centerline of Sorrento Road; thence southwesterly along said centerline of Sorrento Road to the centerline of Bayou Garcon; thence westerly along said centerline of Bayou Garcon to an intersection with Perdido Bay at the Florida-Alabama state line; thence northerly along the Florida-Alabama state line to the point of beginning.

COUNTY COMMISSIONER. DISTRICT 2 BOUNDARY DESCRIPTION:

Begin at an intersection with the north shoreline of Pensacola Bay and the southerly extension of the centerline of South 9th Avenue; thence northerly along said southerly extension and said centerline of South 9th Avenue to the centerline of East Romana Street; thence westerly along said centerline of East Romana Street to the centerline of Cevallos Street; thence southerly along said centerline of Cevallos Street to the centerline of Intendencia Street; thence westerly along said centerline of Intendencia Street to the centerline of South A Street; thence southerly along said centerline of South A Street to the centerline of West Government Street; thence westerly along said centerline of West Government Street to the centerline of South Pace Boulevard; thence southerly along said centerline of South Pace Boulevard to the southeast corner of census block 1050 of census tract 3.00 of Escambia County, Florida, as per official maps of the 2010 United States Census; thence southwesterly along the south line of said census block 1050 to the northerly shoreline of Bayou Chico; thence northwesterly, northerly, northeasterly, easterly, and southeasterly along and together with the meanderings of said Bayou Chico shoreline to the centerline of North W Street; thence northerly along said centerline of North W Street to the centerline of Mobile Highway; thence northwesterly along said centerline of Mobile Highway to the centerline of Fairfield Drive; thence easterly along said centerline of Fairfield Drive to the centerline of Hollywood Avenue; thence northerly along said centerline of Hollywood Avenue to the centerline of Massachusetts Avenue; thence westerly along said centerline of Massachusetts Avenue to the centerline of aforesaid Mobile Highway; thence northwesterly along said centerline of Mobile Highway to the centerline of Bayou Marcus Creek; thence southwesterly along said centerline of creek to the centerline of Patricia Drive; thence southeasterly along said centerline of Patricia Drive to an intersection with the centerline of Fairfield Drive; thence easterly along said centerline of Fairfield Drive to the centerline of North 65th Avenue; thence southerly along said centerline of North 65th Avenue to the centerline of West Jackson Street; thence westerly along said centerline of West Jackson Street to the centerline of Fairfield Drive; thence southerly along said centerline of Fairfield Drive to the centerline of Templeton Road; thence easterly along said centerline of Templeton Road to the centerline of Campbellton Lane; thence southerly along said centerline of Campbellton Lane to the centerline of Mier Henry Road; thence easterly along said centerline of Mier Henry Road to the centerline of South 72nd

Avenue; thence southerly along said centerline of South 72nd Avenue to the centerline of West Highway 98; thence easterly along said centerline of West Highway 98 to the centerline of South 61st Avenue; thence southerly on a south projection of said centerline of South 61st Avenue to the centerline of a tributary to Jones Swamp Creek; thence continue southerly along said centerline of tributary to the centerline of Jones Swamp Creek; thence southwesterly along said centerline of creek to the centerline of Fairfield Drive, being also the southeast corner of census block 1024 of census tract 27.04 of Escambia County, Florida, as per official maps of the 2010 United States Census; thence southwesterly along the south lines of the following census blocks lying within said census tract 27.04: blocks 1024, 1019, 1015, 1020, and 1025 to the centerline of Dog Track Road; thence northwesterly along said centerline of Dog Track Road to the centerline of South Blue Angel Parkway; thence southwesterly along said centerline of South Blue Angel Parkway approximately 2380 feet to the centerline of a Gulf Power transmission line easement; thence southwesterly along said centerline of transmission line easement to the north line of Section 12, Township 3 South, Range 31 West, Escambia County, Florida; thence westerly along said north line of Section 12 to the northeast corner of Section 11, Township 3 South, Range 31 West, Escambia County, Florida; thence westerly along the north line of said Section 11 to the centerline of Bauer Road; thence southerly along said centerline of Bauer Road to the centerline of Sorrento Road; thence southwesterly along said centerline of Sorrento Road to the centerline of Bayou Garcon; thence westerly along said centerline of Bayou Garcon to an intersection with Perdido Bay at the Florida-Alabama state line; thence southerly along said state line to a point lying on the shoreline of the Gulf of Mexico; thence easterly and northerly along said shoreline to a point lying south of the Pensacola Naval Air Station; thence run northerly to the shoreline of Pensacola Bay at said Pensacola Naval Air Station; thence run easterly, northerly and northeasterly along said shoreline of Pensacola Bay to the point of beginning.

COUNTY COMMISSIONER. DISTRICT 3 BOUNDARY DESCRIPTION:

Begin at the centerline intersection of West Government Street and South Pace Boulevard; thence southerly along said centerline of South Pace Boulevard to the southeast corner of census block 1050 of census tract 3.00 of Escambia County, Florida, as per official maps of the 2010 United States Census; thence southwesterly along the south line of said census block to the northerly shoreline of Bayou Chico; thence northwesterly, northerly, northeasterly, easterly, and southeasterly along and together with the meanderings of said Bayou Chico shoreline to the centerline of North W Street; thence northerly along said centerline of North W Street to the centerline of Mobile Highway; thence northwesterly along said centerline of Mobile Highway to the centerline of Fairfield Drive; thence easterly along said centerline of Fairfield Drive to the centerline of Hollywood Avenue; thence northerly along said centerline of Hollywood Avenue to the centerline of Massachusetts Avenue; thence westerly along said centerline of Massachusetts Avenue to the centerline of aforesaid Mobile Highway; thence northwesterly along said centerline of Mobile Highway to the centerline of Bayou Marcus Creek; thence northeasterly along said centerline of creek to the centerline of West Michigan Avenue; thence easterly along said centerline of West Michigan Avenue to the centerline of Pipeline Road; thence northerly along said centerline of Pipeline Road to the centerline of West Michigan Avenue; thence easterly along said centerline of West Michigan Avenue to the centerline of the Alabama and Gulf Coast Railroad right-of-way; thence northerly along said centerline of the Alabama and Gulf Coast Railroad right-of-way to a point lying approximately 3,172 feet north of the centerline of Marcus Pointe Boulevard; thence southwesterly from said point to the centerline intersection of Blossom Trail and Rolling Hills Road; thence westerly along said centerline of Blossom Trail and a westerly extension thereof to the centerline of the west fork of Bayou Marcus Creek; thence northwesterly along said fork to the centerline of Longleaf Drive; thence westerly along said centerline of Longleaf Drive to the centerline of Wymart Road; thence northerly along said centerline of Wymart Road to a point approximately 1048 feet south of Saddlebrook Drive; thence easterly to the centerline of aforesaid west fork of Bayou Marcus Creek; thence northeasterly along said west fork to the westerly projection of the centerline of Elmhurst Road; thence easterly along said westerly projection of Elmhurst Road to a southerly projection of the west line of Rolling Hills Subdivision, as recorded in Plat Book 7, Page 83 of the public records of Escambia County, Florida; thence northerly along said

southerly projection of the west line and along the west line of said subdivision to the north line of Section 26, Township 1 South, Range 30 West, Escambia County, Florida; thence northeasterly along said north line of Section 26 to the centerline of Interstate 10; thence northwesterly along said centerline of Interstate 10 to the centerline of Nine Mile Road; thence easterly along said centerline of Nine Mile Road to the centerline of Jernigan Road; thence southerly along said centerline of Jernigan Road to the centerline of East Johnson Avenue; thence southerly along said centerline of East Johnson Avenue to the centerline of Cody Lane; thence southerly along said centerline of Cody Lane to the centerline of East Olive Road; thence westerly along said centerline of East Olive Road to the centerline of Carpenter Creek; thence southerly along said centerline of creek to the centerline of Interstate 10; thence easterly along said centerline of Interstate 10 to the centerline of Interstate 110; thence southerly along said centerline of Interstate 110 to the centerline of Airport Boulevard; thence westerly along said centerline of Airport Boulevard to the centerline of the CSX Railroad right-of-way; thence southerly along said centerline of railroad right-of-way to the centerline of Brent Lane; thence easterly along the centerline of Brent Lane to the centerline of Carpenter Creek; thence southerly and easterly along said centerline of creek to the centerline of North 12th Avenue; thence southerly along said centerline of North 12th Avenue to the centerline of East Texar Drive; thence easterly along said centerline of East Texar Drive to the centerline of North 18th Avenue; thence southerly along said centerline of North 18th Avenue to the centerline of East Cross Street; thence westerly along said centerline of East Cross Street to the centerline of North 12th Avenue; thence southerly along said centerline of North 12th Avenue to the centerline of East Cervantes Street; thence westerly along said centerline of East Cervantes Street to the centerline of 9th Avenue; thence southerly along said centerline of 9th Avenue to the centerline of East Romana Street; thence westerly along said centerline of East Romana Street to the centerline of Cevallos Street; thence southerly along said centerline of Cevallos Street to the centerline of Intendencia Street; thence westerly along said centerline of Intendencia Street to the centerline of South A Street; thence southerly along said centerline of South A Street to the centerline of West Government Street; thence westerly along said centerline of West Government Street to the point of beginning.

COUNTY COMMISSIONER. DISTRICT 4 BOUNDARY DESCRIPTION:

Begin at the centerline intersection of North 12th Avenue and East Cervantes Street; thence westerly along said centerline of East Cervantes Street to the centerline of 9th Avenue; thence southerly along said centerline of 9th Avenue and along the southerly projection of said centerline of 9th Avenue to the north shoreline of Pensacola Bay; thence easterly and northerly and westerly along said shoreline of Pensacola Bay, Escambia Bay, and Escambia River to the centerline of North Davis Highway; thence southwesterly along said centerline of North Davis Highway to the centerline of Nine Mile Road; thence westerly along said centerline of Nine Mile Road to the centerline of University Parkway; thence southerly along said centerline of University Parkway to the centerline of Governors Drive; thence westerly along said centerline of Governors Drive and a westerly projection of said centerline of Governors Drive to the northwest corner of census block 1018 of census tract 35.07 of Escambia County, Florida, as per official maps of the 2010 United States Census; thence southerly along the west line of said census block 1018 to the southwest corner of said census block 1018; thence easterly along the south line of said census block 1018 to the west line of census block 1016 of said census tract 35.07; thence southerly along said west line of census block 1016 to the southwest corner of said census block 1016; thence easterly along the south line of said census block 1016 to the northwest corner of census block 1017 of said census tract 35.07; thence southerly along the west line of said census block 1017 to the centerline of East Johnson Avenue; thence westerly along said centerline of East Johnson Avenue to the centerline intersection of East Johnson Avenue and Cody Lane; thence southerly along said centerline of Cody Lane to the centerline of East Olive Road; thence westerly along said centerline of East Olive Road to the centerline of Carpenter Creek; thence southerly along said centerline of creek to the centerline of Interstate 10; thence easterly along said centerline of Interstate 10 to the centerline of Interstate 110; thence southerly along said centerline of Interstate 110 to the centerline of Airport Boulevard; thence westerly along said centerline of Airport Boulevard to the centerline of the CSX Railroad right-of-way; thence southerly along said centerline of railroad right-of-way to the centerline of Brent Lane; thence easterly along the centerline of Brent Lane to the centerline of Carpenter Creek; thence southerly and easterly along said centerline of creek to the centerline of North 12th Avenue; thence southerly along said centerline of North 12th Avenue to the centerline of East Texar Drive; thence easterly along said

centerline of East Texar Drive to the centerline of North 18th Avenue; thence southerly along said centerline of North 18th Avenue to the centerline of East Cross Street; thence westerly along said centerline of East Cross Street to the centerline of North 12th Avenue; thence southerly along the said centerline of North 12th Avenue to the point of beginning.

And together with the following described: Also that portion of Escambia County that is situated and lying on Santa Rosa Island.

COUNTY COMMISSIONER. DISTRICT 5 BOUNDARY DESCRIPTION:

Begin at the intersection of the centerline of North Davis Highway and the shoreline of the Escambia River; thence southwesterly along said centerline of North Davis Highway to the centerline of Nine Mile Road; thence westerly along said centerline of Nine Mile Road to the centerline of University Parkway; thence southerly along said centerline of University Parkway to the centerline of Governors Drive; thence westerly along said centerline of Governors Drive and a westerly projection of said centerline of Governors Drive to the northwest corner of census block 1018 of census tract 35.07 of Escambia County, Florida, as per official maps of the 2010 United States Census; thence southerly along the west line of said census block 1018 to the southwest corner of said census block 1018; thence easterly along the south line of said census block 1018 to the west line of census block 1016 of said census tract 35.07; thence southerly along said west line of census block 1016 to the southwest corner of said census block 1016; thence easterly along the south line of said census block 1016 to the northwest corner of census block 1017 of said census tract 35.07; thence southerly along the west line of said census block 1017 to the centerline of East Johnson Avenue; thence westerly along said centerline of East Johnson Avenue to the centerline of Jernigan Road; thence northerly along said centerline of Jernigan Road to the centerline of Nine Mile Road; thence westerly along said centerline of Nine Mile Road to the centerline of Interstate 10; thence northwesterly along said centerline of Interstate 10 to the Florida-Alabama State Line; thence northerly and easterly along said state line to the shoreline of the Escambia River; thence southerly along said shoreline to the point of beginning.

BCC/SB
Proposed Districts
July 11, 2011

County/BCC/SB	District 1	District 2	District 3	District 4	District 5
Population	59,401	58,199	58,576	60,657	60,786
White	43,698	39,983	22,764	49,361	49,187
Black	9,346	12,197	31,758	6,868	8,113
Am Indian	510	536	474	377	726
Asian	2536	1,884	1226	1675	853
Hawaiian	92	155	87	68	28
Other	776	1134	675	704	451
2 or more	2443	2310	1592	1604	1428
VAP	45,483	45,556	44,505	50,075	47,846
VAP White	34,901	33,356	19,212	41,862	39,242
VAP Black	6,255	7,942	22,562	4,945	6,168
VAP Black+other	292	382	361	229	169
% of Total VAP	19.48%	19.51%	19.06%	21.45%	20.49%
% VAP White	76.73%	73.22%	43.17%	83.60%	82.02%
% VAP Black	14.39%	18.27%	51.51%	10.33%	13.24%
% VAP Black+other					

Total Pop Ideal District
297,619 59,524

Total VAP	233,465
-----------	---------

AV+/-
%

-123	-1,325	-948	1,133	1,262
-0.21%	-2.23%	-1.59%	1.90%	2.12%

